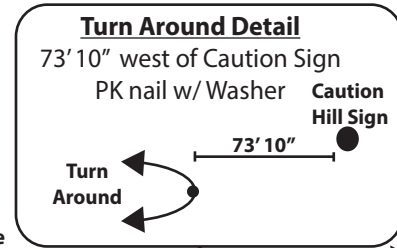
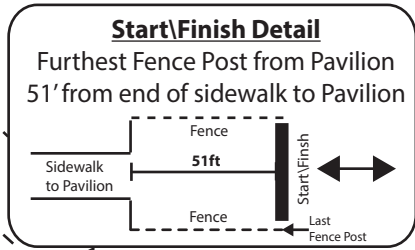


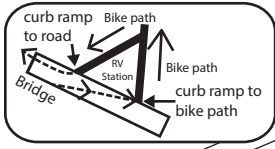
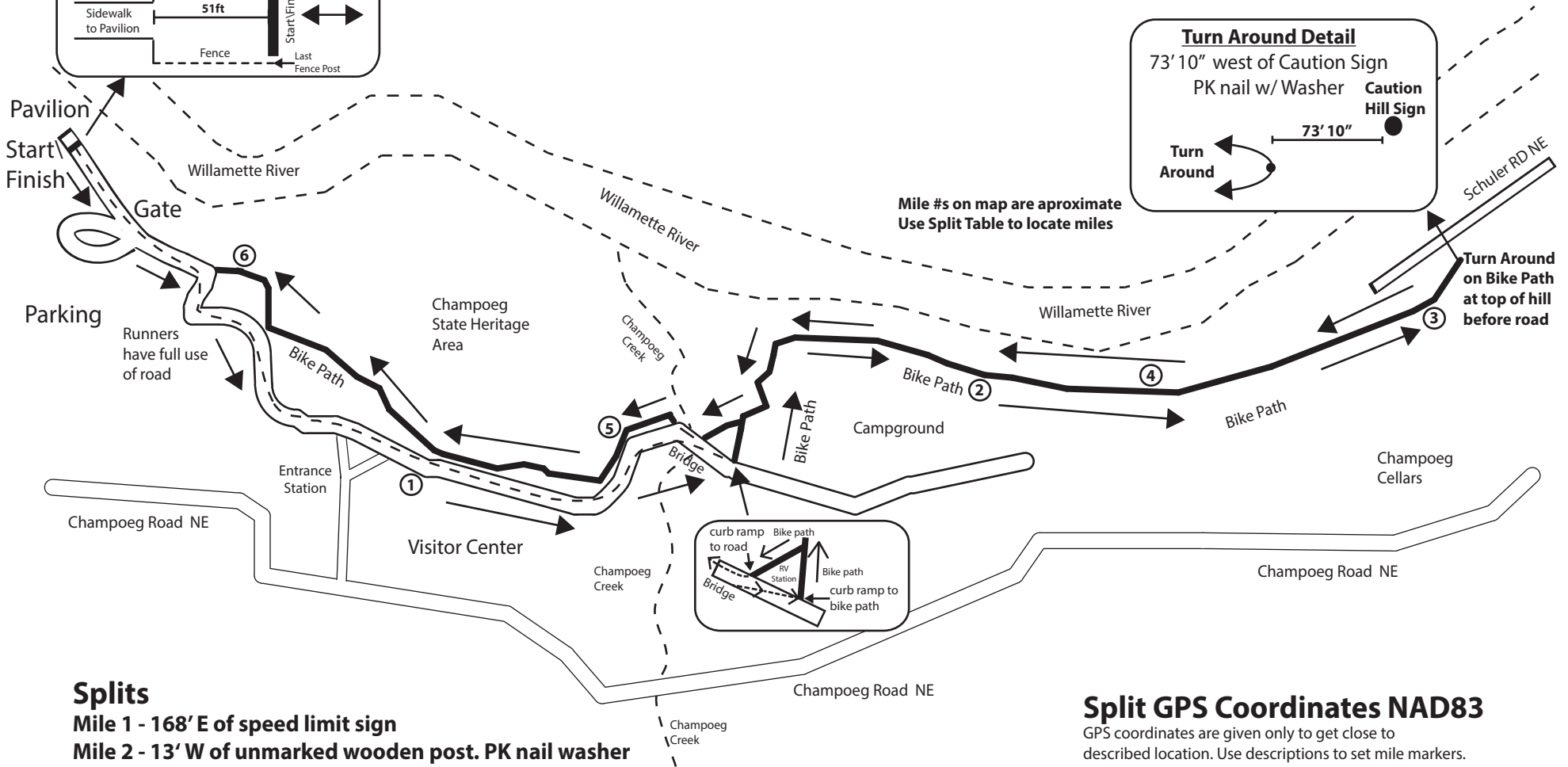
**ORRC Champoeg 10K - St. Paul OR**  
**USATF Certification # OR15005LB**  
**Certification effective from 3/4/2015 to 3/4/2025**



Measured by Jeff Huber on  
 1/24/2015 and 2/21/2015  
 jeff@hubertiming.com



Mile #s on map are approximate  
 Use Split Table to locate miles



**Splits**

- Mile 1 - 168' E of speed limit sign**
- Mile 2 - 13' W of unmarked wooden post. PK nail washer**
- Mile 3 - 915' W of TA. PK nail washer**
- Mile 4 - 30' E of Ryan Creek's E bridge post**
- Mile 5 - 26' W of intersection of bike path and road**
- Mile 6 - 69' E of leashes required sign**

**Split GPS Coordinates NAD83**

GPS coordinates are given only to get close to described location. Use descriptions to set mile markers.

- Mile 1 - N45° 14.965' W122° 53.281'**
- Mile 2 - N45° 15.172' W122° 52.393'**
- Mile 3 - N45° 15.309' W122° 51.258'**
- Mile 4 - N45° 15.100' W122° 51.981'**
- Mile 5 - N45° 15.032' W122° 52.997'**
- Mile 6 - N45° 15.295' W122° 53.953'**