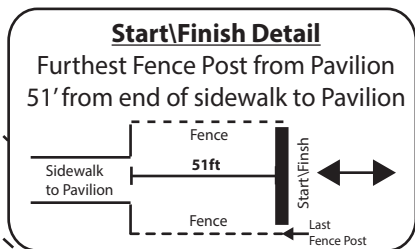


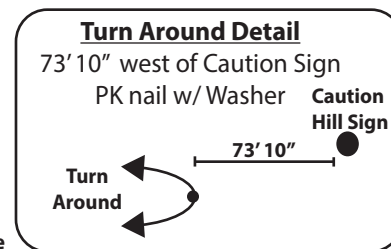
ORRC Champoeg 30K - St. Paul OR
USATF Certification # OR15004LB
Certification effective from 3/4/2015 to 3/4/2025



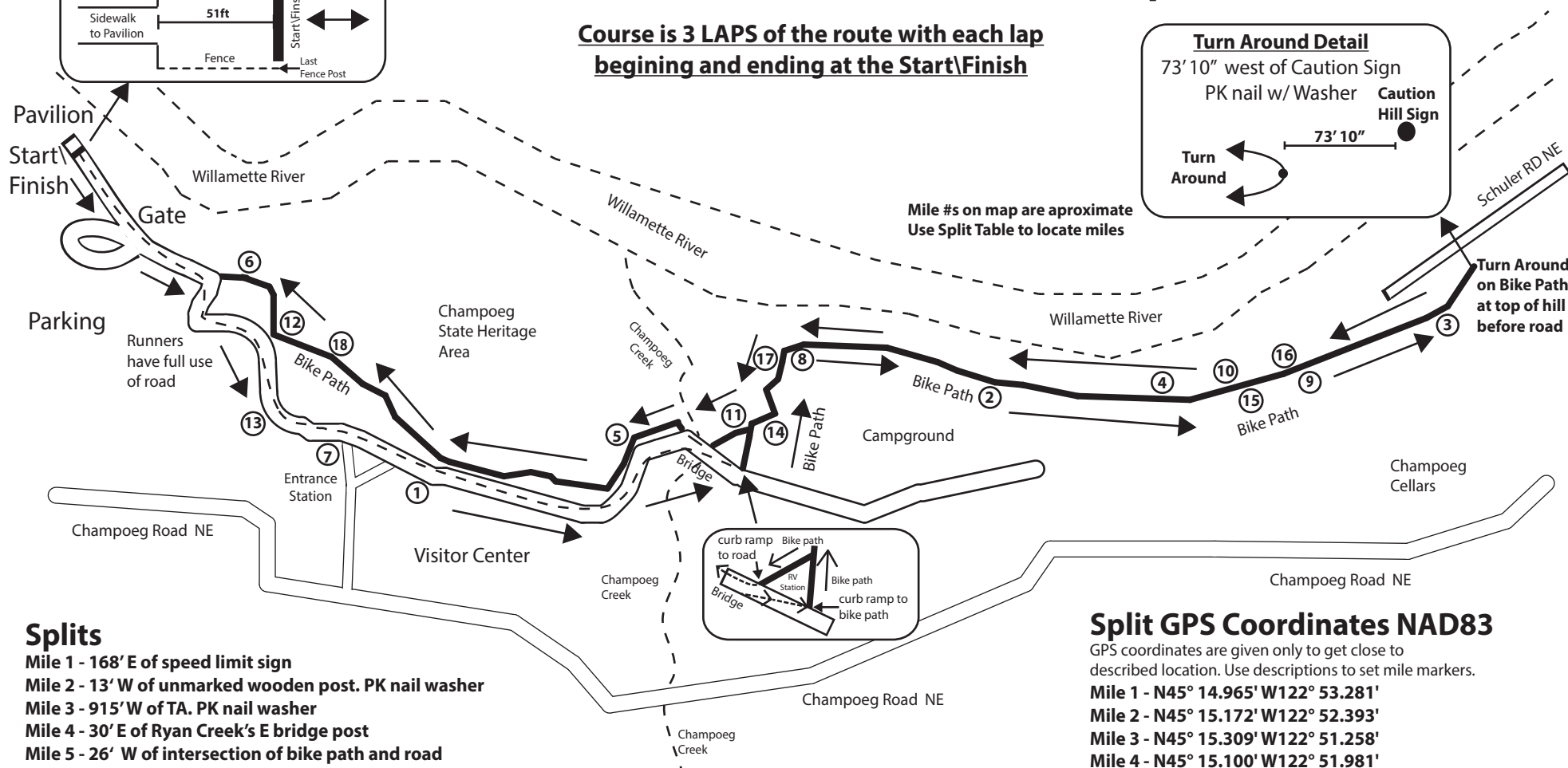
Measured by Jeff Huber on
 1/24/2015 and 2/21/2015
 jeff@hubertiming.com



**Course is 3 LAPS of the route with each lap
 beginning and ending at the Start/Finish**



Mile #s on map are approximate
 Use Split Table to locate miles



Splits

- Mile 1 - 168' E of speed limit sign
- Mile 2 - 13' W of unmarked wooden post. PK nail washer
- Mile 3 - 915' W of TA. PK nail washer
- Mile 4 - 30' E of Ryan Creek's E bridge post
- Mile 5 - 26' W of intersection of bike path and road
- Mile 6 - 69' E of leashes required sign
- Mile 7 - 5' E of end of fence E of park gate
- Mile 8 - 3' W of W end of fence around campground
- Mile 9 - 1050' E of mile 15. PK nail washer
- Mile 10 - 60' W of mile 15. See 15.
- Mile 11 - 5' W of path intersection
- Mile 12 - 94' E of post 32
- Mile 13 - 8' W of double trunk tree prior to road north turn. PK nail
- Mile 14 - 56' E of intersection of bike paths. Bottom of ravine.
- Mile 15 - 105' W of dirt access road.
- Mile 16 - 60' W of mile 9 PK nail.
- Mile 17 - 68' W of W end of fence around campground
- Mile 18 - 17' 3" E of culvert

Split GPS Coordinates NAD83

GPS coordinates are given only to get close to described location. Use descriptions to set mile markers.

- Mile 1 - N45° 14.965' W122° 53.281'
- Mile 2 - N45° 15.172' W122° 52.393'
- Mile 3 - N45° 15.309' W122° 51.258'
- Mile 4 - N45° 15.100' W122° 51.981'
- Mile 5 - N45° 15.032' W122° 52.997'
- Mile 6 - N45° 15.295' W122° 53.953'
- Mile 7 - N45° 15.012' W122° 53.547'
- Mile 8 - N45° 15.176' W122° 52.659'
- Mile 9 - N45° 15.202' W122° 51.486'
- Mile 10 - N45° 15.124' W122° 51.734'
- Mile 11 - N45° 15.036' W122° 52.768'
- Mile 12 - N45° 15.188' W122° 53.795'
- Mile 13 - N45° 15.072' W122° 53.786'
- Mile 14 - N45° 15.046' W122° 52.748'
- Mile 15 - N45° 15.127' W122° 51.721'
- Mile 16 - N45° 15.200' W122° 51.500'
- Mile 17 - N45° 15.164' W122° 52.663'
- Mile 18 - N45° 15.090' W122° 53.580'