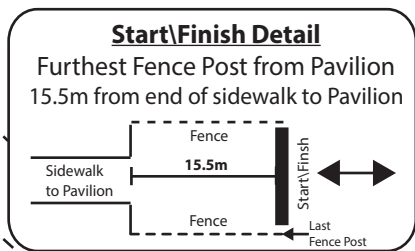


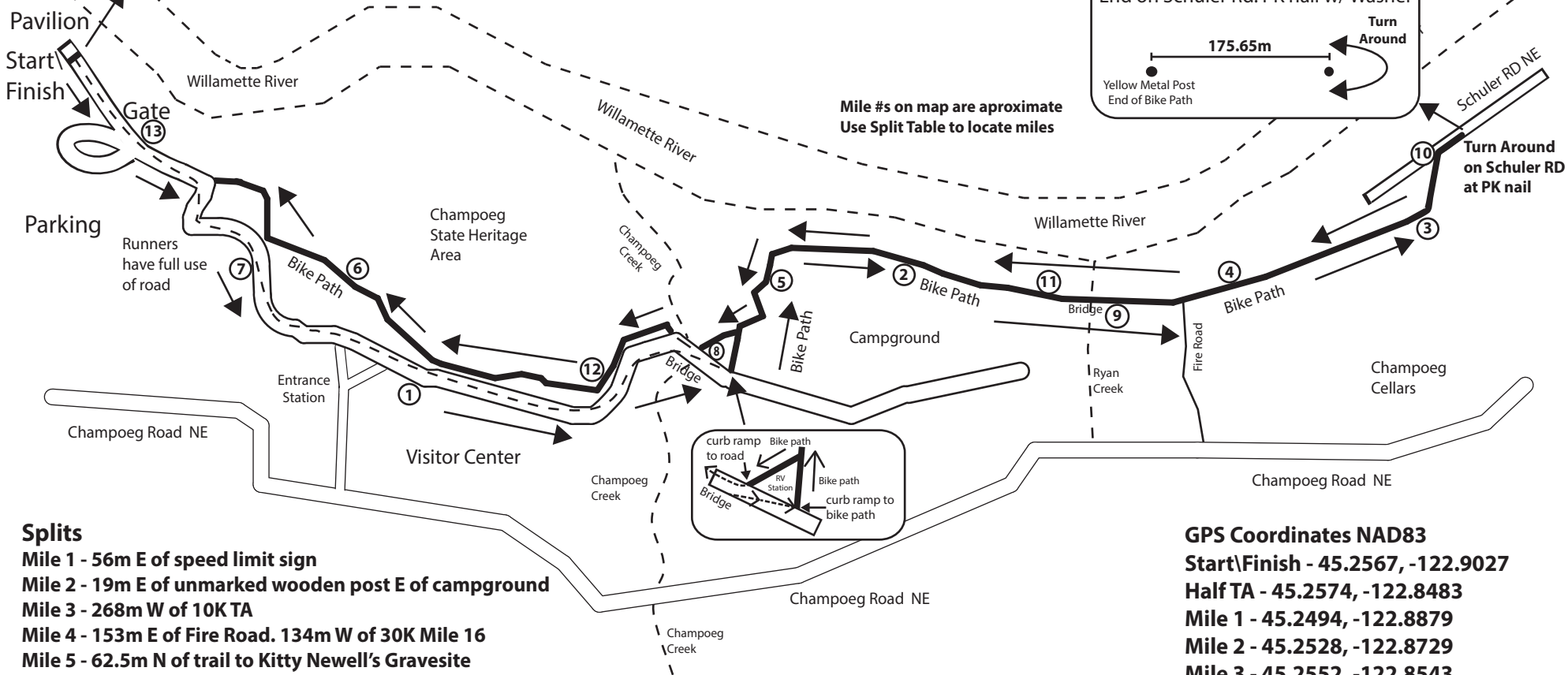
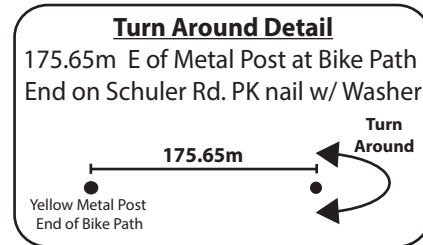
**ORRC Champoeg Half Marathon - St. Paul OR**  
**USATF Certification # OR18002LB**  
**Certification effective from 2/27/2018 to 12/31/2028**



Measured by Jeff Huber  
 on 1/27/18  
 jeff@hubertiming.com



**Course is 2 LAPS of the route with each lap  
 begining and ending at the Start/Finish**

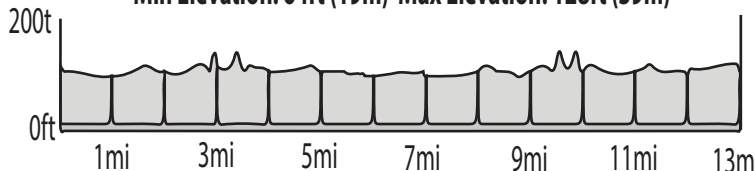


**Splits**

- Mile 1 - 56m E of speed limit sign
- Mile 2 - 19m E of unmarked wooden post E of campground
- Mile 3 - 268m W of 10K TA
- Mile 4 - 153m E of Fire Road. 134m W of 30K Mile 16
- Mile 5 - 62.5m N of trail to Kitty Newell's Gravesite
- Mile 6 - 1.8m E of Marker Survey Post
- Mile 7 - 60m S of Historic Wood Post marking Napoelan St\Orlean St
- Mile 8 - 5.5m E of Sign Butteville General Store 2.4 Miles
- Mile 9 - 223m W of Fire Road. 123m E of Ryan Creek Bridge
- Mile 10 - 24m W of Metal Post where Bike Path Ends
- Mile 11 - 185m W of W end of Ryan Creek Bridge
- Mile 12 - On Bike Path immediately adjacent to Disc Golf throwing platform before Bike Path turns sharply
- Mile 13 - 17m W of Mailbox # 8035 in Townsite Day Use Parking Lot

**Total Elevation Gain: 250ft (76m)**

**Min Elevation: 64ft (19m) Max Elevation: 128ft (39m)**



**GPS Coordinates NAD83**

- Start/Finish - 45.2567, -122.9027
- Half TA - 45.2574, -122.8483
- Mile 1 - 45.2494, -122.8879
- Mile 2 - 45.2528, -122.8729
- Mile 3 - 45.2552, -122.8543
- Mile 4 - 45.2529, -122.8599
- Mile 5 - 45.2518, -122.8785
- Mile 6 - 45.2521, -122.8941
- Mile 7 - 45.2526, -122.8977
- Mile 8 - 45.2503, -122.8805
- Mile 9 - 45.2518, -122.8641
- Mile 10 - 45.2565, -122.8501
- Mile 11 - 45.2520, -122.8685
- Mile 12 - 45.2494, -122.8844
- Mile 13 - 45.2557, -122.9008